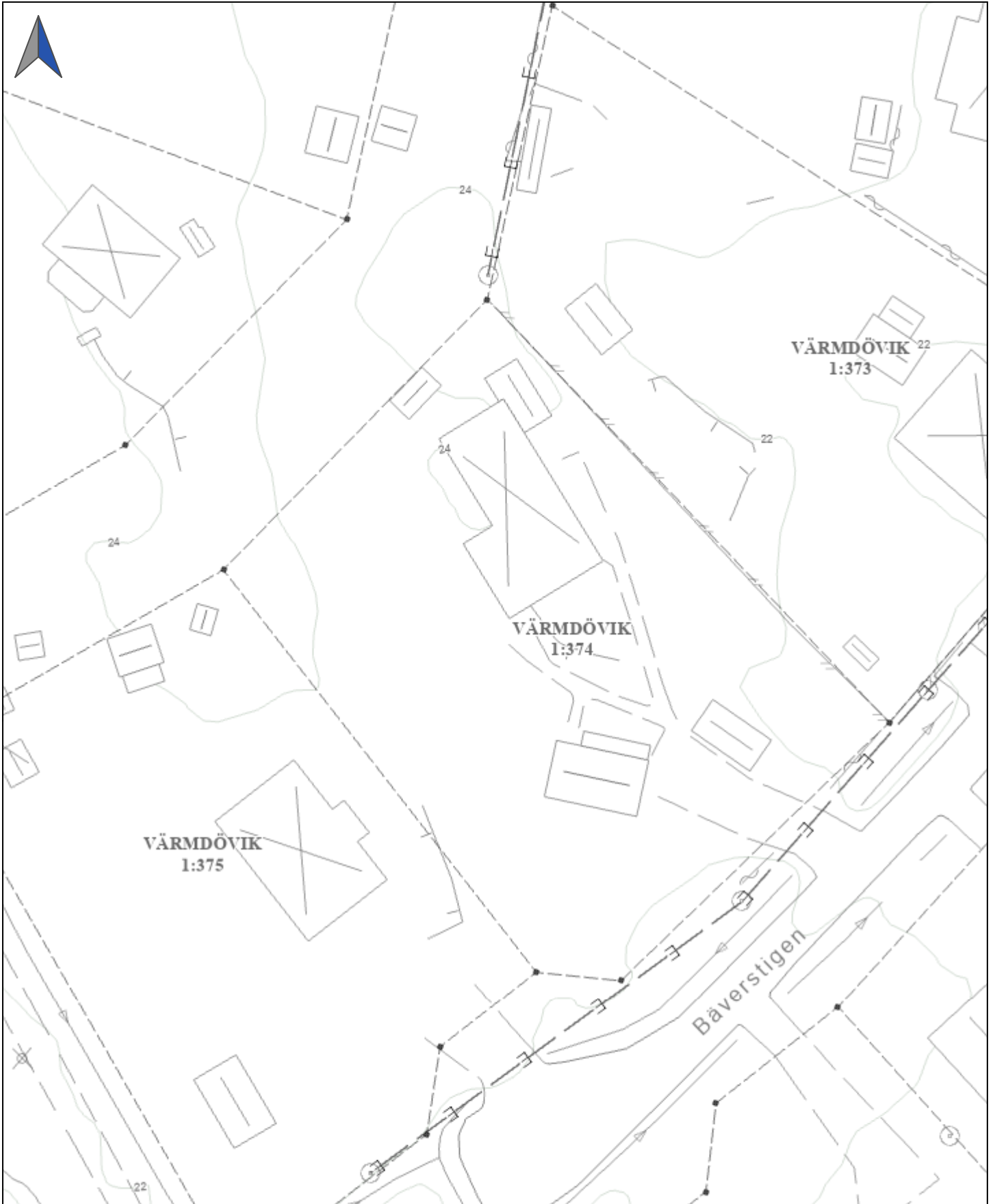




















TOMTKARTA ÖVER: BÄVERSTIGEN 3



TECKENFÖRKLARING

-  Bostad
-  Komplementbyggnad
-  Skärmtak
-  Altan
-  Byggnad, schablon
-  Strandlinje

-  Flaggstång
-  Belysningsstolpe
-  Elstolpe
-  Fastighetsgräns
-  Traktgräns
-  Väg på tomtmark
-  Vägkant

-  Gångstig
-  Dike mittlinje
-  Stödmur
-  Häck
-  Staket
-  Elledning
-  Höjdkurva



VÄRMDÖ KOMMUN

Skala (A4) 1:500  
 Datum 2022-06-28  
 Höjdsystem RH2000  
 Koordinatsystem Sweref 99 18 00

0 0,01 0,02 km

Kartan är inte granskad med hänsyn till kartdetaljer och gränser